






Clean Water Action Project 2018 - 2021
Somenos and Quamichan Watersheds Assessment and Restoration



This project was undertaken with the financial support of:
 Ce projet a été réalisé avec l'appui financier de :

 Environment and Climate Change Canada Environnement et Changement climatique Canada

-  Assessed and Restoration Planned
-  Assessed and Restoration Underway
-  Additional Restoration
-  Lake
-  Stream

0 500 1000 1500 m



Sources: Province of British Columbia Data Catalogue, Esri, HERE, Garmin, Intermap, increment P Corp., GEBCO, USGS, FAO, NPS, NRCAN, GeoBase, IGN, Kadaster NL, Ordnance Survey, Esri Japan, METI, Esri China (Hong Kong), (c) OpenStreetMap contributors, and the GIS User Community.

Produced for Somenos Marsh Wildlife Society and the Clean Water Action Project by Spencer Lapp

Date: August 2020



1:25000